

GOVERNMENT OF THE DISTRICT OF COLUMBIA
Office of Zoning



Z.C. CASE NO.: 07-01

As Secretary to the Commission, I hereby certify that on AUG - 9 2007 copies of this Z.C. Order No. 07-01 were mailed first class, postage prepaid or sent by inter-office government mail to the following:

- | | |
|--|--|
| 1. <i>D.C. Register</i> | 6. Councilmember Tommy Wells |
| 2. Allison Prince, Esq.
Pillsbury, Winthrop, Shaw, Pitman LLP
2300 N Street, N.W.
Washington, D.C. 20037-1122 | 7. Office of Planning (Harriet Tregoning) |
| 3. Karen Wirt, Chair
ANC 6C
P.O. Box No. 77876
Washington, DC 20013 | 8. DDOT (Ken Laden) |
| 4. Commissioner Karen Wirt
ANC/SMD 6C08
234 E Street, N.E.
Washington, DC 20002 | 9. Acting Zoning Administrator (Matt LeGrant) |
| 5. Gottlieb Simon
ANC
1350 Pennsylvania Avenue, N.W.
Washington, D.C. 20004 | 10. Jill Stern, Esq.
General Counsel - DCRA
941 North Capitol Street, N.E.
Suite 9400
Washington, D.C. 20002 |
| | 11. Office of the Attorney General
(Alan Bergstein) |

ATTESTED BY: Sharon S. Schellin
Sharon S. Schellin
Secretary to the Zoning Commission
Office of Zoning

ZONING COMMISSION
District of Columbia

CASE NO. 07-01

EXHIBIT NO. 27

441 4th Street, N.W., Suite 200/210-S, Washington, D.C. 20001

Telephone: (202) 727-6311

Facsimile: (202) 727-6072

E-Mail: dcoz@dc.gov

Web Site: www.dcoz.dc.gov

ZONING COMMISSION
District of Columbia
CASE NO.07-01
EXHIBIT NO.27

**GOVERNMENT OF THE DISTRICT OF COLUMBIA
Zoning Commission**



**ZONING COMMISSION FOR THE DISTRICT OF COLUMBIA
ZONING COMMISSION ORDER NO. 07-01
Z.C. Case No. 07-01
(Amendment to the Zoning Map for the Heritage Foundation)
July 9, 2007**

The Zoning Commission for the District of Columbia (the "Commission"), pursuant to its authority under § 1 of the Zoning Act of 1938, approved June 20, 1938 (52 Stat. 797, *et seq.*, as amended; D.C. Official Code § 6-641.01), having held a public hearing to consider the application from the Heritage Foundation (the "Applicant"), and referred the proposed amendments to the National Capital Planning Commission for a 30-day pursuant to § 492 of the District Charter, hereby gives notice of its adoption of an amendment to the Zoning Map of the District of Columbia that rezones the portion of Lot 3 in Square 755 that is zoned CAP/R-4 to CAP/CHC/C-2-A.

PROCEDURAL BACKGROUND

Public Notice. Notice of the public hearing was conducted in accordance with the provisions of 11 DCMR §§ 3014 and 3015.

Office of Planning Report. The Office of Planning ("OP") reviewed the Applicant's proposal and, in its March 2, 2007 report, recommended that the application be set down for public hearing. OP opined that the requested map amendment would not be inconsistent with the District Elements of the Comprehensive Plan for the National Capital as enacted by the Council of the District of Columbia in the "Comprehensive Plan Amendment Act of 2006" (the "Comprehensive Plan").

Prior to setting down the request from the Applicant, the Commission requested that OP report back on whether other properties in Square 755 should be included in the application. OP recommended against the expanding the scope of the proceeding and provided additional information for setdown in a report dated March 15, 2007. OP concluded that, although there are two other properties in Square 755 that are also split-zoned, the zoning line does not cross actual buildings on these other sites. Following a presentation by OP, the Commission agreed to set the case down for a public hearing at its March 12, 2007 public meeting.

OP also recommended approval of the Applicant's requested map amendment through a written report dated May 25, 2007 and through testimony at the Commission's June 4, 2007 public hearing.

ANC Report. By letter dated May 17, 2007, Advisory Neighborhood Commission (“ANC”) 6C indicated that, at a duly noticed monthly meeting with a quorum present, the ANC voted unanimously to support the application.

Public Hearing. On June 4, 2007, the Commission held a public hearing on the application. Mr. Tim Revere testified on behalf of the Applicant. Mr. Revere discussed the need for the map amendment and desire to be able to use entire floors of the existing building for commercial use which, at present, is impossible because the building is split-zoned.

Proposed Action. At the conclusion of the public hearing on June 4, 2007, the Commission took proposed action to approve the map amendment.

National Capital Planning Commission Review. Pursuant to the District of Columbia Home Rule Act, the Commission referred its proposed decision of approval to the National Capital Planning Commission (“NCPC”) for review and comment. No response was received as of the date upon which the Commission took final action to approve this application, which occurred after the 30-day period for NCPC comment expired.

Final Action. The Commission took final action to approve the map amendment at its regularly scheduled meeting held on July 9, 2007.

FINDINGS OF FACT

1. The property that is the subject of this application, located at 208 Massachusetts Avenue, N.E. (Lot 3 in Square 755) (“Subject Property”), is split-zoned. The Subject Property is improved with a mixed-use eight-story brick and limestone building built in 1929 that occupies almost the entire lot. It is located in the Capitol Hill neighborhood and is a contributing structure to the Capitol Hill Historic District.
2. On January 3, 2007, the Applicant, the Heritage Foundation, filed an application for a map amendment with the Office of Zoning requesting that the Commission change the zoning of a portion of the Subject Property from CAP/R-4 to CAP/CHC/C-2-A.
3. The zone boundary line dividing the building between CAP/CHC/C-2-A and CAP/R-4 has existed since the adoption of the 1958 Zoning Map. The building is currently nonconforming as to height, floor area ratio, lot occupancy, rear yard restrictions, and use.
4. As a result of the split-zoning, the rear portion of the Subject Property, consisting of 3,080 square feet, is subject to the requirements of the R-4 Zoning District, while the front portion of the building is subject to the requirements of the C-2-A Zoning District and the Capitol Hill Commercial Overlay District (CHC). Both the rear and

front portions of the building are subject to the Capitol Interest (CAP) Overlay District. The properties in the vicinity provide a mixture of residential, office, and retail uses. The office and retail uses are primarily along Massachusetts Avenue.

5. The Comprehensive Plan 2006 Future Land Use Map (“Comprehensive Plan Map”) depicts the entirety of the Subject Property as “Moderate Density Commercial,” which allows for shopping and service areas that generally provide a much broader range of goods and services and are the predominant use.
6. Prior to the use of the building by the Applicant, the split-zoning was not an issue, because the building was used as an apartment building with ground floor retail located only in the commercially-zoned portion of the building. After acquiring the building in 2001, the Applicant converted it into apartments for interns, an educational lecture hall, and related offices. Due to the restriction imposed by the split-zoning, the Applicant is not permitted to use the back portion of the building for commercial purposes. The Applicant would like the option of using an entire floor for commercial use. The map amendment will allow such use.
7. The building is and will remain a nonconforming structure despite the adjustment of the boundary line. While the building will remain a nonconforming structure, the apartment house portion of the use will become conforming with the elimination of the R-4 zoning in the rear of the Subject Property. Since the CAP/CHC/C-2-A has a limit of 2.5 FAR on commercial density, the building will remain mixed-use and will not convert entirely to commercial use.
8. The Commission finds that the proposed map amendment is consistent with and fosters the goals and policies stated in various elements of the Comprehensive Plan, specifically:
 - a. Area Element: Capitol Hill Area Element - The Comprehensive Plan lays out general policies and actions that should guide growth and neighborhood decisions in the Capitol Hill neighborhood. Policy CH-1.1.3, § 1608.4, recommends upgrading commercial districts including Massachusetts Avenue between Union Station and Stanton Park, the area in which the Subject Property is located.
 - b. Implementation – The Implementation Element of the Plan describes how each of the policies and action in the plan will be carried out. Policy IM-1.3.2 specifically states that the “Home Rule Charter requires that zoning ‘shall not be inconsistent’ with the Comprehensive Plan Map.” It goes on to recommend making appropriate revisions to the Zone Map to improve its alignment with the Future Land Use Map and to eliminate clear inconsistencies. In the Applicant’s case, the zone boundary needs to be changed to reflect the change

made to the Comprehensive Plan Map showing all of the Subject Property in the moderate-density commercial land use category.

9. The requested map amendment will not produce objectionable traffic conditions.

CONCLUSIONS OF LAW

1. The Zoning Commission is authorized under § 1 of the Zoning Act of 1938, approved June 20, 1938, (52 Stat. 797, as amended, D.C. Official Code § 6-641.01), to amend the Zoning Map.
2. The public notice, public hearing, and NCPC referral requirements for the map amendment, as stated in § 492 of the District Charter, have been met.
3. The Commission concludes that approval of the requested map amendment from the CAP/R-4 to the CAP/CHC/C-2-A is not inconsistent with the Comprehensive Plan or with the purposes of the Zoning Act. In fact, the Commission concludes that the requested map amendment will further the goals of the Comprehensive Plan and will promote orderly development in conformity with the entirety of the District of Columbia Zone Plan as embodied in the Zoning Regulations and Map.
4. The Commission further concludes that the proposed map amendment is consistent with the Comprehensive Plan Map's designation of the Subject Property as a "Moderate Density Commercial."
5. Based upon the findings and conclusions, the Commission also concludes that the requested map amendment is in the best interests of the District of Columbia and will benefit the community in which the Subject Property is located.
6. The Commission takes note of the recommendations in support of the map amendment of both the ANC 6C and OP and has accorded them the "great weight" to which they are entitled.

DECISION

In consideration of the Findings of Fact and Conclusions of Law contained in this Order, the Zoning Commission for the District of Columbia hereby **ORDERS APPROVAL** of the application for an amendment of the Zoning Map to change the zoning of a portion of Lot 3 in Square 755 from CAP/R-4 to CAP/CHC/C-2-A, such that the entirety of Lot 3 in Square 755 is zoned CAP/CHC/C-2-A.


The Applicant is required to comply fully with the provisions of the Human Rights Act of 1977, D.C. Law 2-38, as amended, and this Order is conditioned upon full compliance with

those provisions. In accordance with the D.C. Human Rights Act of 1977, as amended, D.C. Official Code § 2-1401.01 et seq. ("Act"), the District of Columbia does not discriminate on the basis of actual or perceived: race, color, religion, national origin, sex, age, marital status, personal appearance, sexual orientation, familial status, family responsibilities, matriculation, political affiliation, disability, source of income, or place of residence or business. Sexual harassment based on any of the above protected categories is also prohibited by the Act. Discrimination in violation of the Act will not be tolerated. Violators will be subject to disciplinary action. The failure or refusal of the Applicant to comply shall furnish ground for the denial or, if issued, revocation of any building permits or certificates of occupancy pursuant to this Order.


At the public hearing on June 4, 2007, the Zoning Commission voted to **APPROVE** the application for proposed action by a vote of 5-0-0 (Carol J. Mitten, Anthony J. Hood, Gregory N. Jeffries, Michael G. Turnbull, and John Parsons to approve).


The Order was **ADOPTED** by the Zoning Commission at its public meeting on July 9, 2007, by a vote of 5-0-0 (Carol J. Mitten, Michael G. Turnbull, Anthony J. Hood, Gregory N. Jeffries, and John G. Parsons to adopt).

In accordance with the provisions of 11 DCMR § 3028, this Order shall become final and effective upon publication in the *D.C. Register* on AUG 10 2007.



CAROL J. MITTEN
CHAIRMAN
ZONING COMMISSION



JERRILY R. KRESS, FAIA
DIRECTOR
OFFICE OF ZONING 

DISTRICT OF COLUMBIA GOVERNMENT
OFFICE OF THE SURVEYOR

Washington, D.C., December 22, 2008

Plat for Building Permit of SQUARE 755 LOT 3

Scale: 1 inch = 20 feet Recorded in Book Rec. 3 Page 755

Receipt No. 05022

Furnished to: PWSP

I hereby certify that all existing improvements shown hereon, are completely dimensioned, and are correctly platted; that all proposed buildings or construction, or parts thereof, including covered porches, are correctly dimensioned and platted and agree with plans accompanying the application; that the foundation plans as shown hereon is drawn, and dimensioned accurately to the same scale as the property lines shown on this plat; and that by reason of the proposed improvements to be erected as shown hereon the size of any adjoining lot or premises is not decreased to an area less than is required by the Zoning Regulations for light and ventilation; and it is further certified and agreed that accessible parking area where required by the Zoning Regulations will be reserved in accordance with the Zoning Regulations, and that this area has been correctly drawn and dimensioned hereon. It is further agreed that the elevation of the accessible parking area with respect to the Highway Department approved curb and alley grade will not result in a rate of grade along centerline of driveway at any point on private property in excess of 20% for single-family dwellings or flats, or in excess of 12% at any point for other buildings. (The policy of the Highway Department permits a maximum driveway grade of 12% across the public parking and the private restricted property.)


For Surveyor, D.C.

Date: _____

By: L.M.A.

(Signature of owner or his authorized agent)

NOTE: Data shown for Assessment and Taxation Lots or Parcels are in accordance with the records of the Department of Finance and Revenue, Assessment Administration, and do not necessarily agree with deed description.

